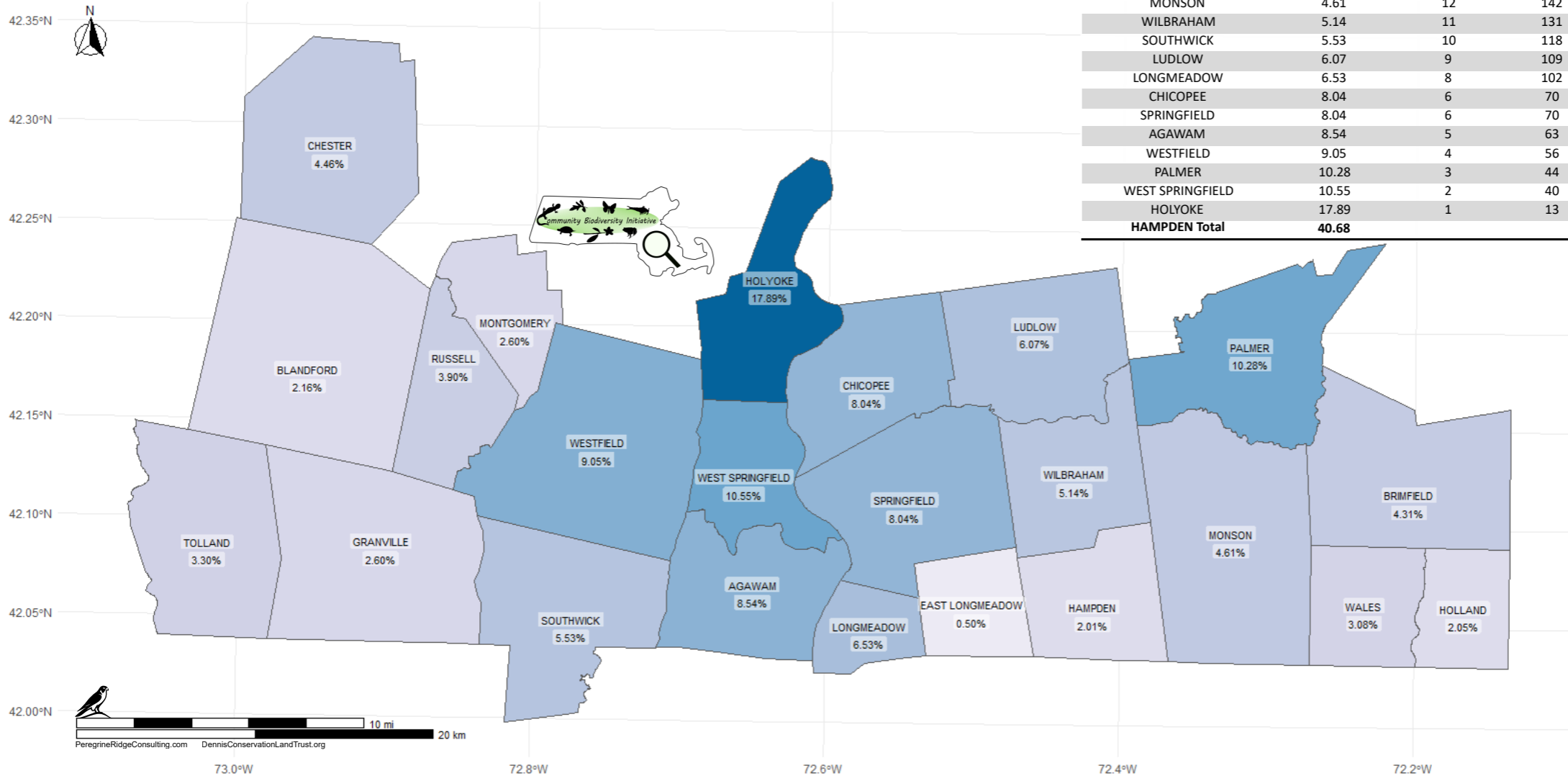
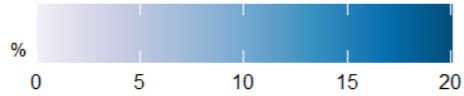
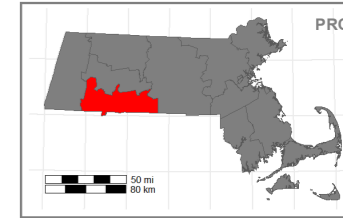


Richness of Rare Species Reported in Hampden County - Last 25 Years/Expected



Town	% Rare Species Reported Last 25 Years/Expected	County Rank	State Rank
EAST LONGMEADOW	0.50	23	329
HAMPDEN	2.01	22	257
HOLLAND	2.05	21	253
BLANDFORD	2.16	20	241
GRANVILLE	2.60	18	217
MONTGOMERY	2.60	18	217
WALES	3.08	17	197
TOLLAND	3.30	16	187
RUSSELL	3.90	15	166
BRIMFIELD	4.31	14	156
CHESTER	4.46	13	148
MONSON	4.61	12	142
WILBRAHAM	5.14	11	131
SOUTHWICK	5.53	10	118
LUDLOW	6.07	9	109
LONGMEADOW	6.53	8	102
CHICOPEE	8.04	6	70
SPRINGFIELD	8.04	6	70
AGAWAM	8.54	5	63
WESTFIELD	9.05	4	56
PALMER	10.28	3	44
WEST SPRINGFIELD	10.55	2	40
HOLYOKE	17.89	1	13
<b>HAMPDEN Total</b>	<b>40.68</b>		



**Coordinate System:** NAD83  
 The data are registered to the Massachusetts State Plane Coordinate System, Mainland Zone (Fipszone 2001). Units are meters.

**Sources:** MassGIS (Bureau of Geographic Information) - Data: Municipalities & Counties data layers. iNaturalist - Data: Geomodel Predictions (downloaded on 01-05-2026).

**Properties:**  
 Created by: Peregrine Ridge Consulting & The Dennis Conservation Land Trust. This work is licensed under CC BY-SA 4.0.  
 Data Analysis: Fernando Mendonca, Ph. D. David Fryxell, Ph. D.  
 Creation Date: January 2026

**Scale:** The color gradient scale represents the Percent (%) of the Number of Rare Species Reported in the last 25 years over the Number of Rare Species Expected across All Time.

**Table:** Analyses of the datasets, showing the Percent of Rare Species Expected in the Last 25 years (based on the estimated distribution of 348 species), County Rank, and State Rank.



PeregrineRidgeConsulting.com  
 DennisConservationLandTrust.org

**Project Partners:**

