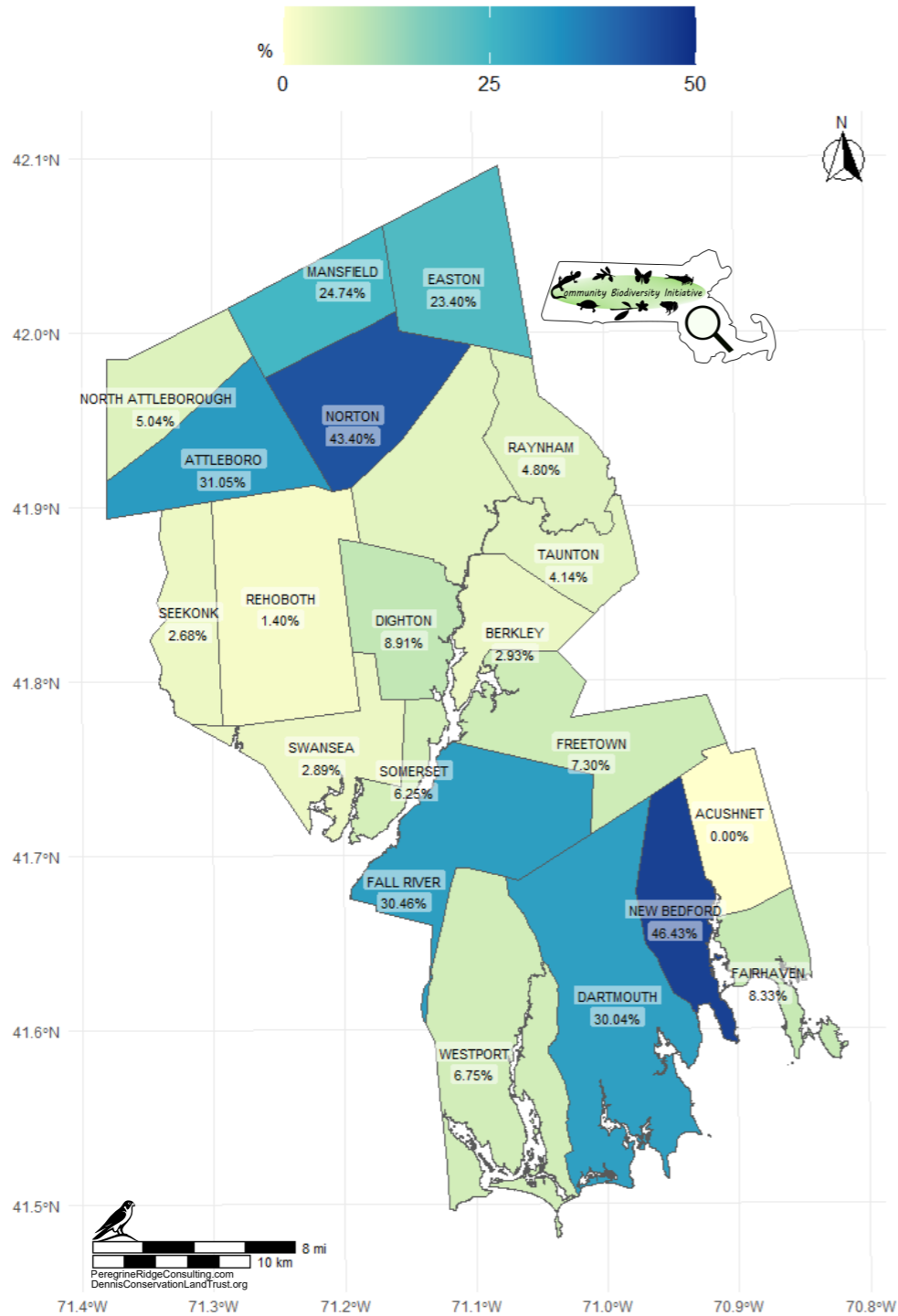
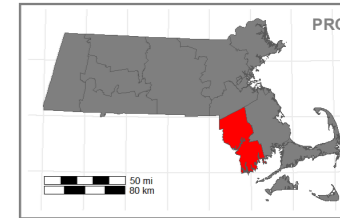


Count of Certified/Potential Vernal Pools in Bristol County



| Town | CVP | PVP | % Certified | County Rank | State Rank |
|----------------------|------------|-------------|--------------|-------------|------------|
| ACUSHNET | 0 | 48 | 0.00 | 20 | 329 |
| REHOBOTH | 11 | 785 | 1.40 | 19 | 328 |
| SEEKONK | 4 | 149 | 2.68 | 18 | 322 |
| SWANSEA | 10 | 346 | 2.89 | 17 | 319 |
| BERKLEY | 6 | 205 | 2.93 | 16 | 318 |
| TAUNTON | 28 | 677 | 4.14 | 15 | 309 |
| RAYNHAM | 16 | 333 | 4.80 | 14 | 302 |
| NORTH ATTLEBOROUGH | 7 | 139 | 5.04 | 13 | 300 |
| SOMERSET | 1 | 16 | 6.25 | 12 | 291 |
| WESTPORT | 17 | 252 | 6.75 | 11 | 288 |
| FREETOWN | 10 | 137 | 7.30 | 10 | 284 |
| FAIRHAVEN | 4 | 48 | 8.33 | 9 | 276 |
| DIGHTON | 18 | 202 | 8.91 | 8 | 274 |
| EASTON | 62 | 265 | 23.40 | 7 | 185 |
| MANSFIELD | 47 | 190 | 24.74 | 6 | 177 |
| DARTMOUTH | 76 | 253 | 30.04 | 5 | 146 |
| FALL RIVER | 46 | 151 | 30.46 | 4 | 144 |
| ATTLEBORO | 109 | 351 | 31.05 | 3 | 140 |
| NORTON | 161 | 371 | 43.40 | 2 | 82 |
| NEW BEDFORD | 13 | 28 | 46.43 | 1 | 72 |
| BRISTOL Total | 646 | 4946 | 13.06 | | |



Coordinate System: NAD83
The data are registered to the Massachusetts State Plane Coordinate System, Mainland Zone (Fipszone 2001). Units are meters.

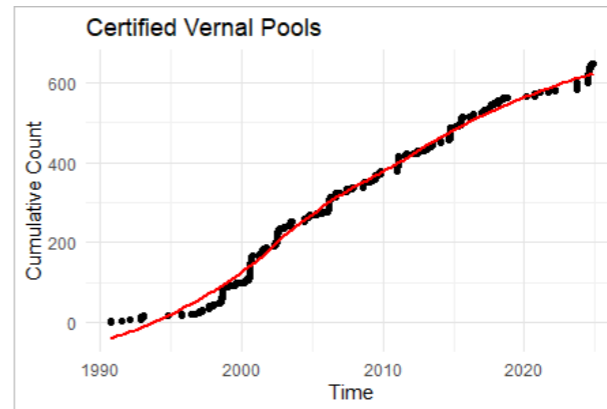
Sources: MassGIS (Bureau of Geographic Information), Data: NHESP Potential Vernal Pools, NHESP Certified Vernal Pools, Municipalities & Counties data layers (downloaded on 12/22/2025).

Properties:
Created by: Peregrine Ridge Consulting & The Dennis Conservation Land Trust. This work is licensed under CC BY-SA 4.0.
Data Analysis: Fernando Mendonca, Ph. D.
David Fryxell, Ph. D.
Jen Clifford, B. Sc.
Creation Date: January 2026

Scale: The color gradient scale represents the Proportion of Certified/ Potential Vernal Pools by Town in percent (%).

Table: Analyses of regulatory data layers, showing the number of Certified Vernal Pools (CVP), the number of Potential Vernal Pools (PVP), Percent of Certified Vernal Pools / Potential Vernal Pools, and State Rank.

Plot: Cumulative Count of Certified Vernal Pools in Bristol County from May 1988 through December 2025. The red line represents a LOESS curve.



THE DENNIS CONSERVATION LAND TRUST
PEREGRINE RIDGE CONSULTING
PeregrineRidgeConsulting.com
DennisConservationLandTrust.org

