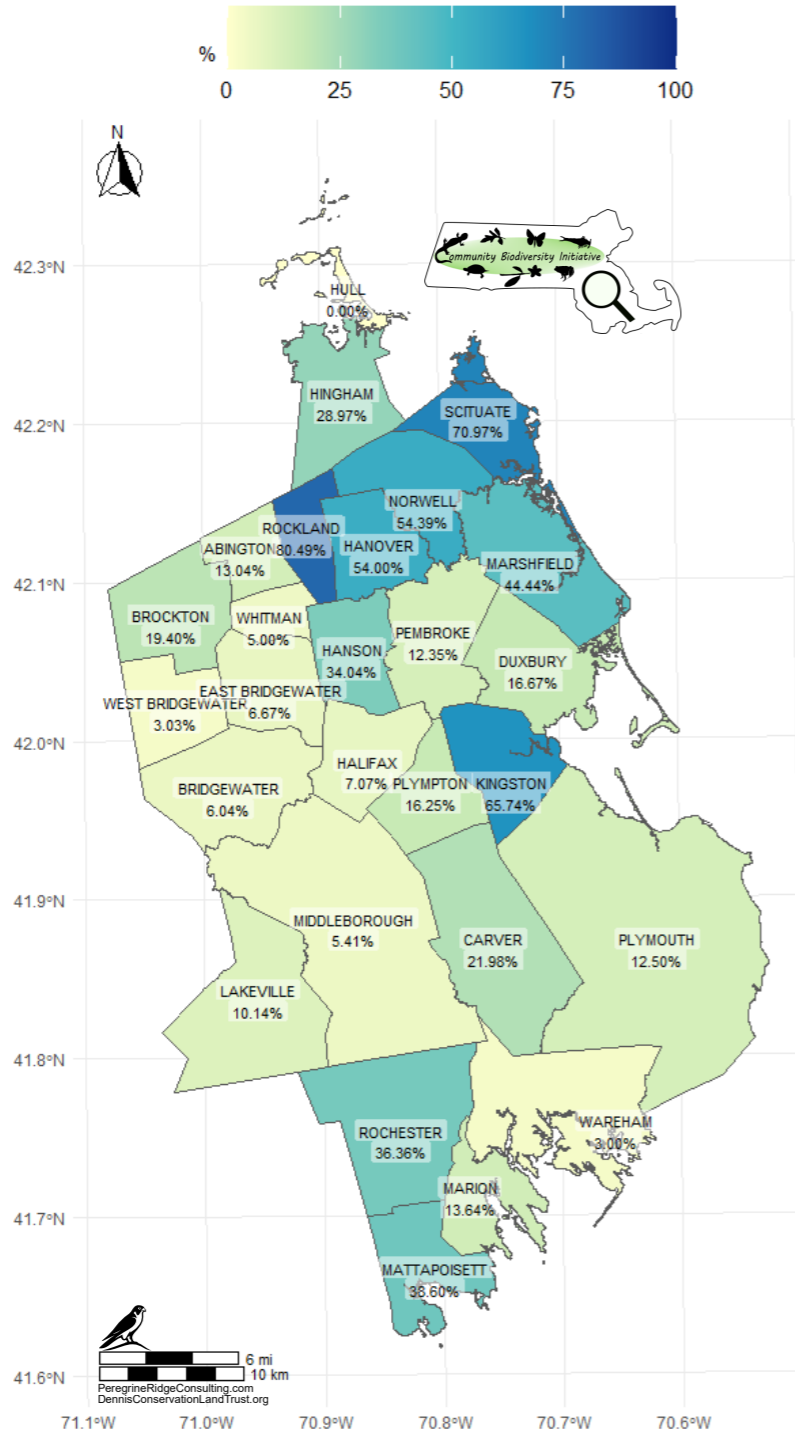
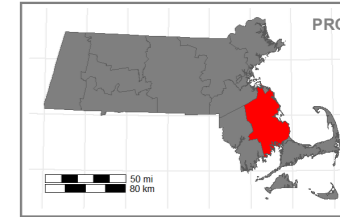


### Count of Certified/Potential Vernal Pools in Plymouth County



Town	CVP	PVP	% Certified	County Rank	State Rank
HULL	0	2	0.00	27	329
WAREHAM	3	100	3.00	26	314
WEST BRIDGEWATER	4	132	3.03	25	312
WHITMAN	1	20	5.00	24	301
MIDDLEBOROUGH	21	388	5.41	23	297
BRIDGEWATER	18	298	6.04	22	293
EAST BRIDGEWATER	10	150	6.67	21	289
HALIFAX	7	99	7.07	20	286
LAKEVILLE	14	138	10.14	19	268
PEMBROKE	10	81	12.35	18	259
PLYMOUTH	49	392	12.50	17	255
ABINGTON	6	46	13.04	16	253
MARION	3	22	13.64	15	249
PLYMPTON	13	80	16.25	14	230
DUXBURY	11	66	16.67	13	228
BROCKTON	13	67	19.40	12	206
CARVER	20	91	21.98	11	191
HINGHAM	42	145	28.97	10	155
HANSON	16	47	34.04	9	123
ROCHESTER	48	132	36.36	8	111
MATTAPOISETT	22	57	38.60	7	103
MARSHFIELD	20	45	44.44	6	79
HANOVER	27	50	54.00	5	60
NORWELL	31	57	54.39	4	59
KINGSTON	71	108	65.74	3	38
SCITUATE	22	31	70.97	2	33
ROCKLAND	33	41	80.49	1	29
<b>PLYMOUTH Total</b>	<b>535</b>	<b>2885</b>	<b>18.54</b>		



**Coordinate System:** NAD83  
The data are registered to the Massachusetts State Plane Coordinate System, Mainland Zone (Fipszone 2001). Units are meters.

**Sources:** MassGIS (Bureau of Geographic Information). Data: NHESP Potential Vernal Pools, NHESP Certified Vernal Pools, Municipalities & Counties data layers (downloaded on 12/22/2025).

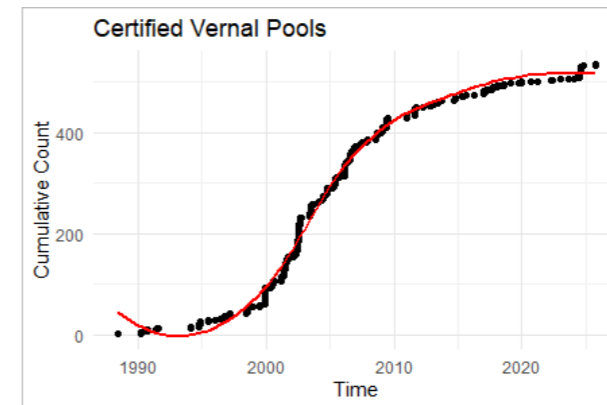
**Properties:**  
Created by: Peregrine Ridge Consulting & The Dennis Conservation Land Trust. This work is licensed under CC BY-SA 4.0.  
Data Analysis: Fernando Mendonca, Ph. D. David Fryxell, Ph. D. Jen Clifford, B. Sc.

Creation Date: January 2026

**Scale:** The color gradient scale represents the Proportion of Certified/ Potential Vernal Pools by Town in percent (%).

**Table:** Analyses of regulatory data layers, showing the number of Certified Vernal Pools (CVP), the number of Potential Vernal Pools (PVP), Percent of Certified Vernal Pools / Potential Vernal Pools, and State Rank.

**Plot:** Cumulative Count of Certified Vernal Pools in Plymouth County from May 1988 through December 2025. The red line represents a LOESS curve.



THE DENNIS CONSERVATION LAND TRUST  
PEREGRINE RIDGE CONSULTING  
PeregrineRidgeConsulting.com  
DennisConservationLandTrust.org

**Project Partners:**

